

Q1 Please select the one that best describes your role

Answered: 55 Skipped: 0

ANSWER CHOICES	RESPONSES	
Municipal Official (Non Emergency Management)	63.64%	35
Local Emergency Management Official	29.09%	16
Other (please specify)	7.27%	4
TOTAL		55

Q2 Please select which municipality you represent

Answered: 55 Skipped: 0

ANSWER CHOICES	RESPONSES	
Carroll Township	1.82%	1
Chanceford Township	0.00%	0
Codorus Township	0.00%	0
Conewago Township	1.82%	1
Cross Roads Borough	0.00%	0
Dallastown Borough	0.00%	0
Delta Borough	1.82%	1
Dillsburg Borough	1.82%	1
Dover Borough	1.82%	1
Dover Township	1.82%	1
East Hopewell Township	1.82%	1
East Manchester Township	1.82%	1
East Prospect Borough	1.82%	1
Fairview Township	3.64%	2
Fawn Township	1.82%	1
Fawn Grove Borough	0.00%	0
Felton Borough	1.82%	1
Franklin Township	0.00%	0
Franklintown Borough	1.82%	1
Glen Rock Borough	1.82%	1
Goldsboro Borough	1.82%	1
Hallam Borough	1.82%	1

York County Hazard Mitigation Plan Capability Survey

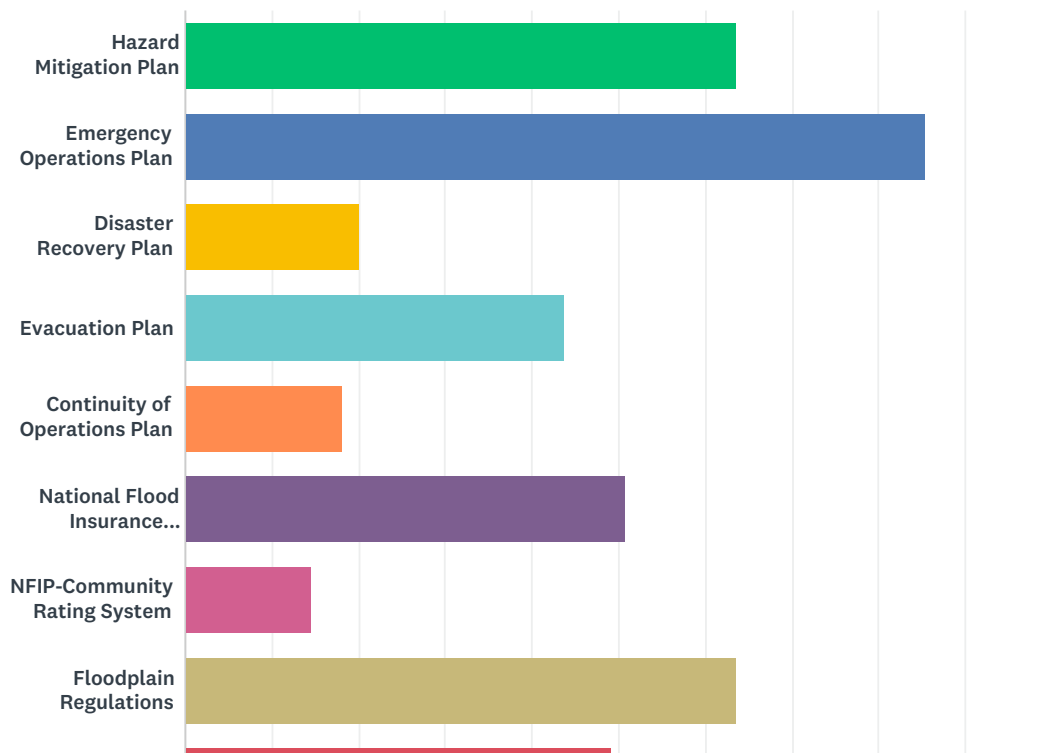
Hanover Borough	1.82%	1
Heidelberg Township	1.82%	1
Hellam Township	1.82%	1
Hopewell Township	1.82%	1
Jackson Township	1.82%	1
Jacobus Borough	0.00%	0
Jefferson Borough	1.82%	1
Lewisberry Borough	1.82%	1
Loganville Borough	1.82%	1
Lower Chanceford Township	0.00%	0
Lower Windsor Township	1.82%	1
Manchester Borough	0.00%	0
Manchester Township	1.82%	1
Manheim Township	1.82%	1
Monaghan Township	0.00%	0
Mount Wolf Borough	0.00%	0
New Freedom Borough	1.82%	1
New Salem Borough	0.00%	0
Newberry Township	1.82%	1
North Codorus Township	1.82%	1
North Hopewell Township	1.82%	1
North York Borough	1.82%	1
Paradise Township	1.82%	1
Peach Bottom Township	0.00%	0
Penn Township	3.64%	2
Railroad Borough	1.82%	1
Red Lion Borough	1.82%	1
Seven Valleys Borough	0.00%	0
Shrewsbury Borough	1.82%	1
Shrewsbury Township	3.64%	2
Spring Grove Borough	0.00%	0
Spring Garden Township	1.82%	1
Springettsbury Township	1.82%	1
Springfield Township	1.82%	1
Stewartstown Borough	0.00%	0

York County Hazard Mitigation Plan Capability Survey

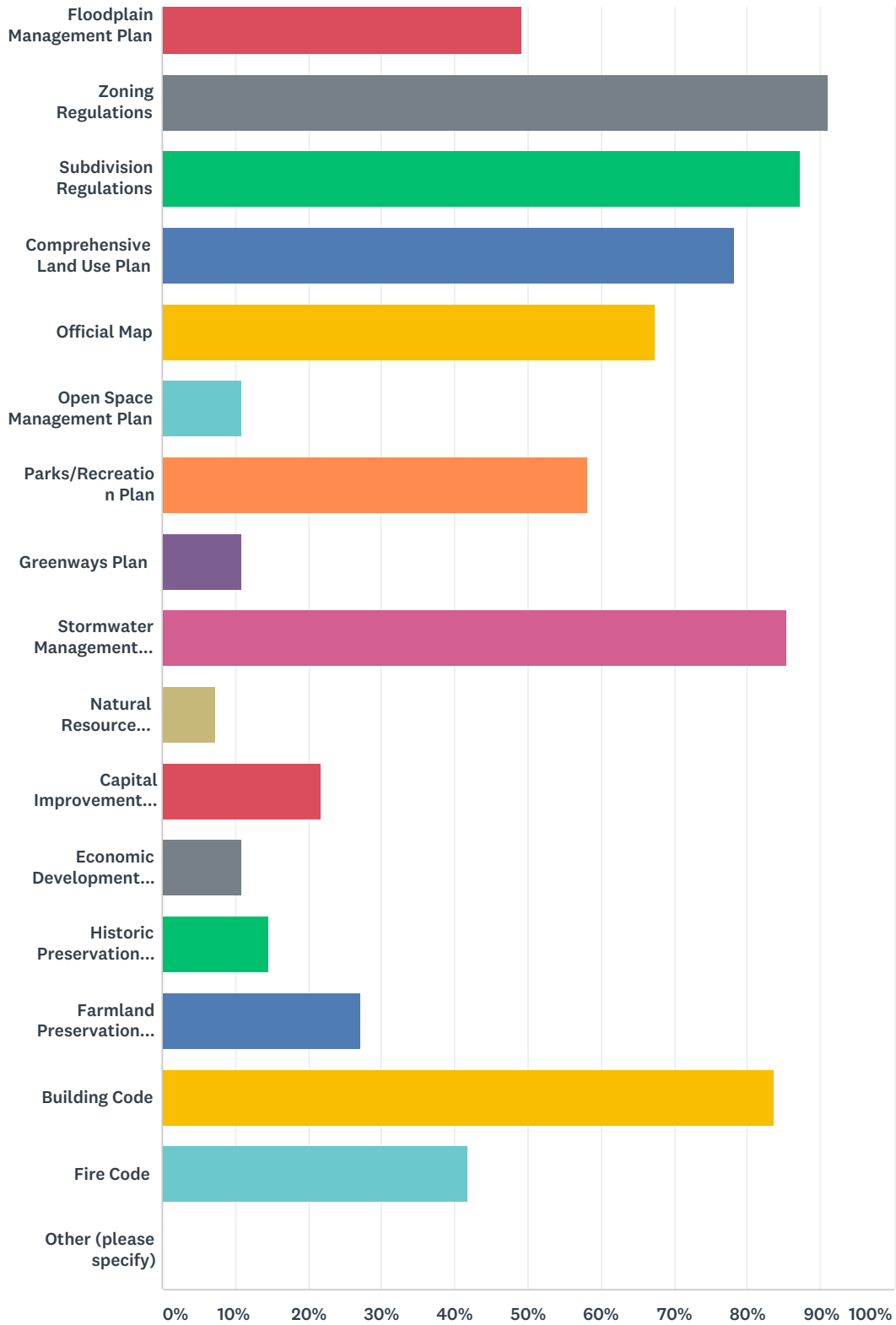
Warrington Township	1.82%	1
Washington Township	1.82%	1
Wellsville Borough	1.82%	1
West Manchester Township	0.00%	0
West Manheim Township	3.64%	2
West York Borough	0.00%	0
Windsor Borough	0.00%	0
Windsor Township	1.82%	1
Winterstown Borough	0.00%	0
Wrightsville Borough	1.82%	1
Yoe Borough	1.82%	1
York City	3.64%	2
York Township	1.82%	1
Yorkana Borough	0.00%	0
York Haven Borough	0.00%	0
TOTAL		55

Q3 Planning and Regulatory Capability: Please indicate whether the following planning or regulatory tools and programs are currently in place or under development for your jurisdiction by marking all that apply.

Answered: 55 Skipped: 0



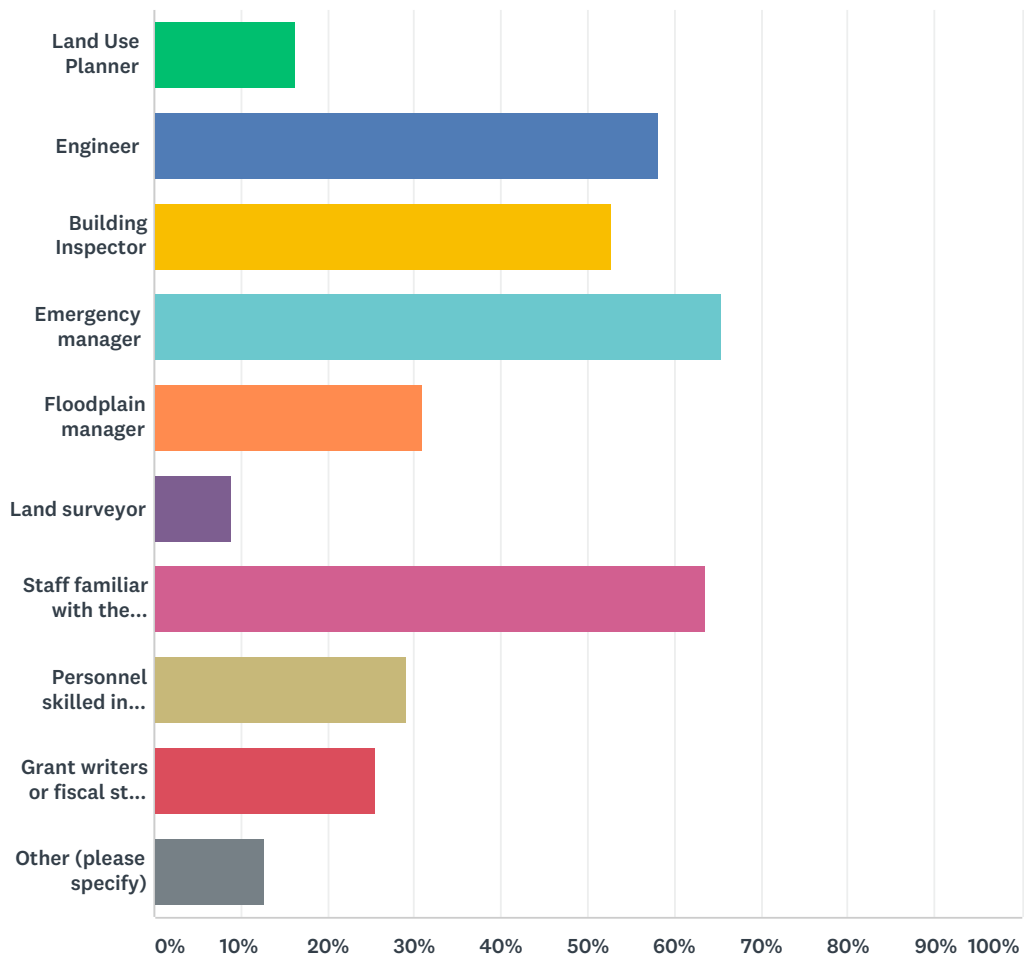
York County Hazard Mitigation Plan Capability Survey



Q4 Administrative and Technical Capability: Please indicate whether your jurisdiction maintains the following staff members within its current personnel resources by marking all that apply.

Answered: 55 Skipped: 0

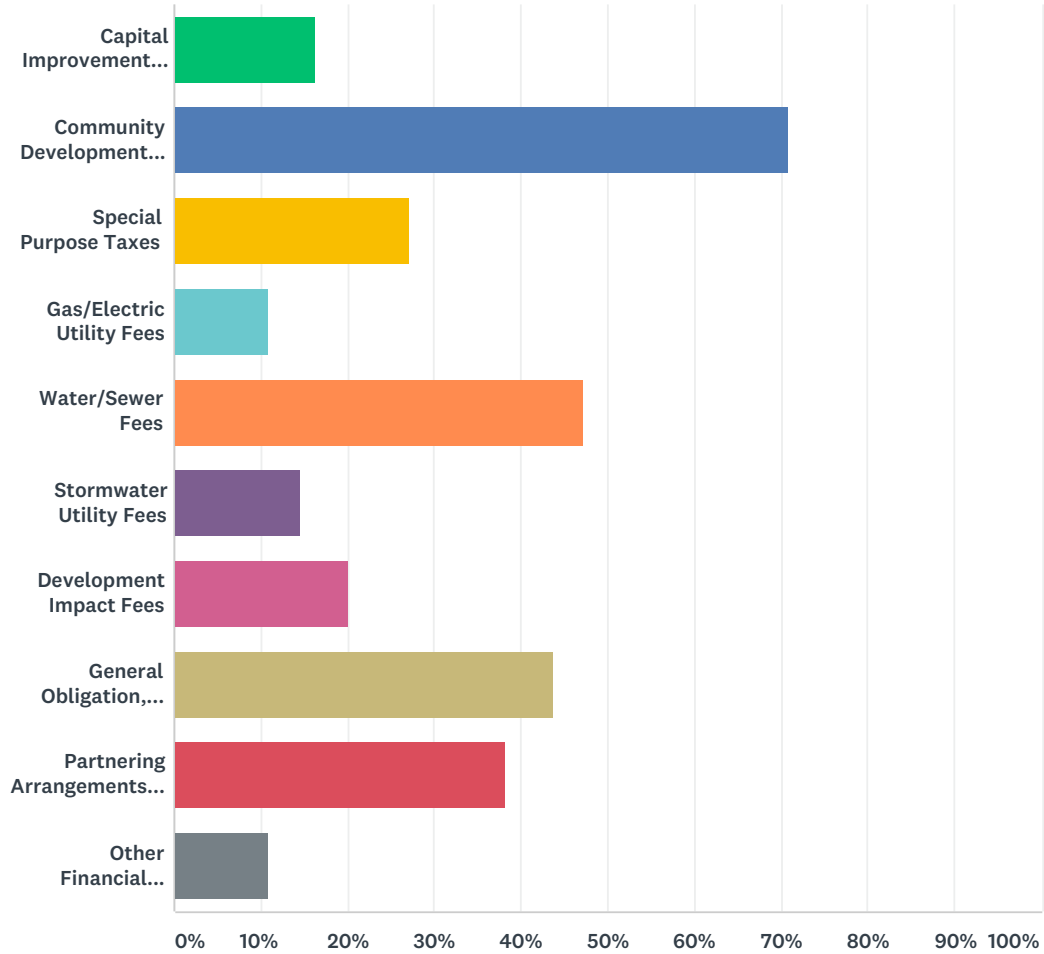
York County Hazard Mitigation Plan Capability Survey



Q5 Financial Capability: Please indicate whether your jurisdiction has access to or is eligible to use the following local financial resources for hazard mitigation purposes (including as match funds for State or Federal mitigation grant funds).

Answered: 55 Skipped: 0

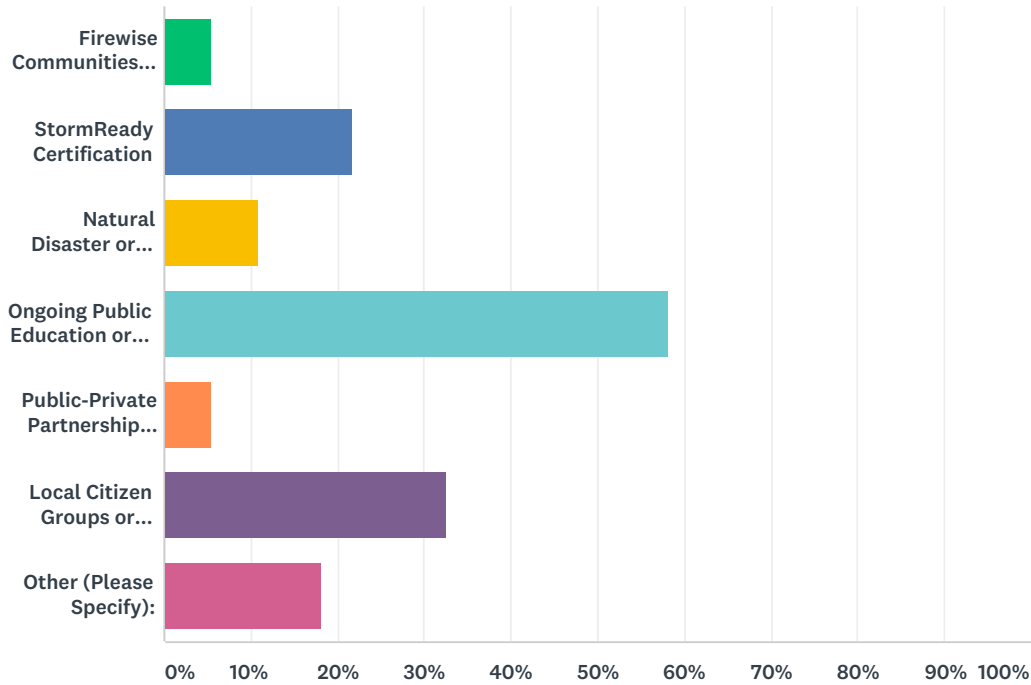
York County Hazard Mitigation Plan Capability Survey



Q6 Education and Outreach: Identify education and outreach programs and methods already in place that could be used to implement mitigation activities and communicate hazard-related information.

Answered: 55 Skipped: 0

York County Hazard Mitigation Plan Capability Survey



Q7 Self-Assessment of Capability: Please provide an approximate measure of your jurisdiction's capability to effectively implement hazard mitigation strategies to reduce hazard vulnerabilities. Using the following table, please place an "X" in the box marking the most appropriate degree of capability (Limited, Moderate or High) based upon best available information and the responses provided in questions 3-6 of this survey.

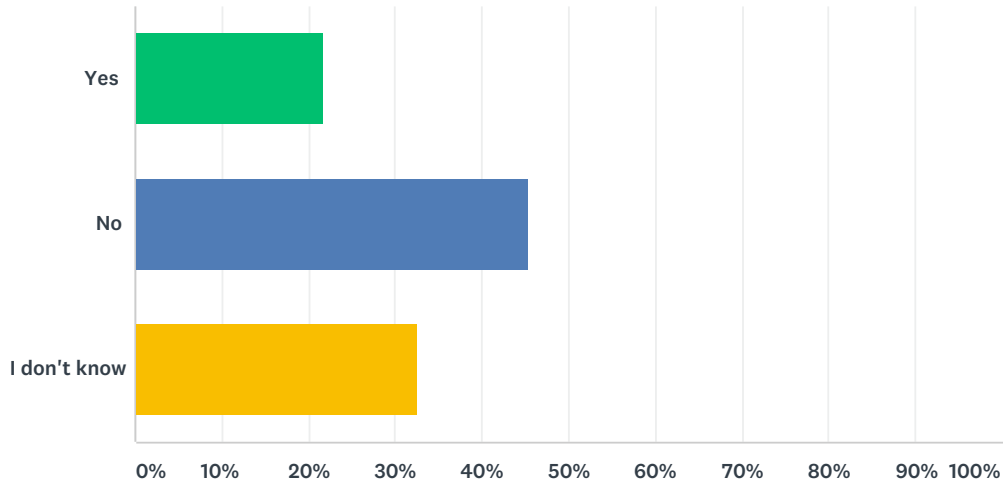
Answered: 55 Skipped: 0

	LIMITED	MODERATE	HIGH	TOTAL
Planning and Regulatory	52.73% 29	36.36% 20	10.91% 6	55
Administrative and Technical	61.82% 34	27.27% 15	10.91% 6	55
Financial	72.73% 40	25.45% 14	1.82% 1	55
Education and Outreach	63.64% 35	34.55% 19	1.82% 1	55

Q8 In the past 10 years has your municipality undertaken any hazard mitigation projects?

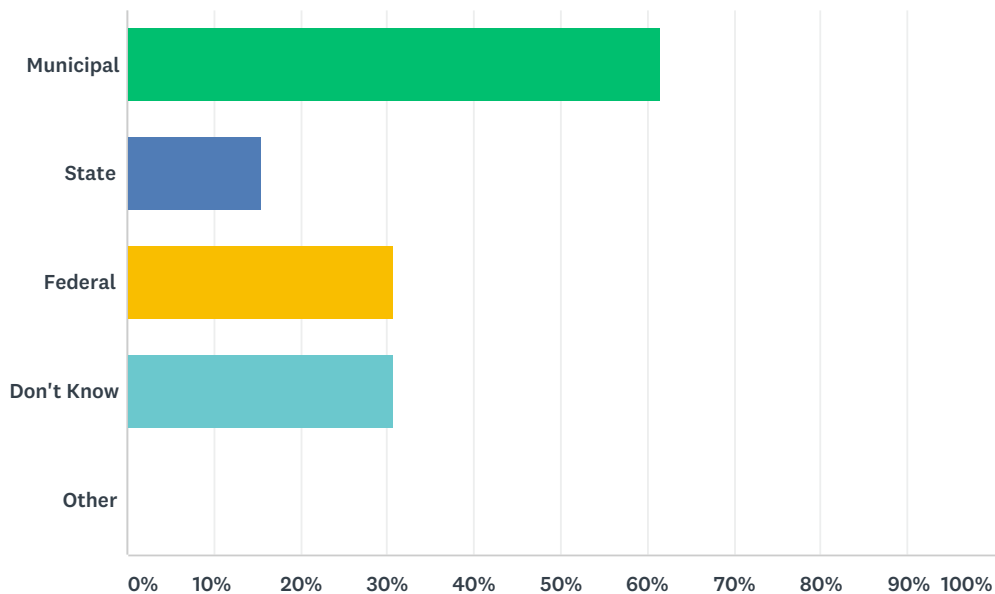
Answered: 55 Skipped: 0

York County Hazard Mitigation Plan Capability Survey



Q9 If you answered yes to question 8, what was the funding sources for those projects?

Answered: 13 Skipped: 42



Q10 Federal Hazard Mitigation Assistance Programs require residents and business owners interested in applying for mitigation assistance to do so through their local government. Is your municipality willing to assist residents and businesses with grant applications by applying on their behalf?

Answered: 55 Skipped: 0

York County Hazard Mitigation Plan Capability Survey

